


## **BEELINE TO BOWMANVILLE - Long (79 km)**


Interval Cumulative



**Meet at north parking lot of Durham College in Oshawa**


0.0 0.0  Conlins Rd. from **Durham College** north parking lot

2.2 2.2  Ritson Rd. (1)

8.7 10.9  Raglan Rd. / 9th Conc. (2)


3.4 14.3  Jog L / R at Townline Rd. on to 10th Conc. (3)

**(Option: Attractive, curvy road: 2.3 16.6  Enfield Rd.; 2.2 18.8  Conc. 9**

**6.9 25.7  Old Scugog Rd. & continue to Enniskillen at 28 km)**

7.1 21.4  Old Scugog Rd. (4)


4.0 25.4 **Enniskillen (Store / Outhouse) at 8th Conc.**

 Continue S. on Old Scugog Rd.


2.0 27.4  Next road. / Conc. 7 (unsigned) (5)

9.2 36.6  Leskard Rd. (6)

2.5 39.1  Concession 7 (7)

2.0 41.1  Jog R / L on to Conc 6


5.5 46.6  Middle Rd. (No stop sign) (8)


7.3 53.9  Middle Rd. becomes Scugog St. in Bowmanville

**Lunch:  King St. in Bowmanville & continue 0.5 k to Allantés or Bakers Dozen**

**Alternate: Continue on Scugog Rd. to Rotary Park (See map)**


Retrace route on King St. & Scugog St.

3.2 57.1  Langworth Ave (9)

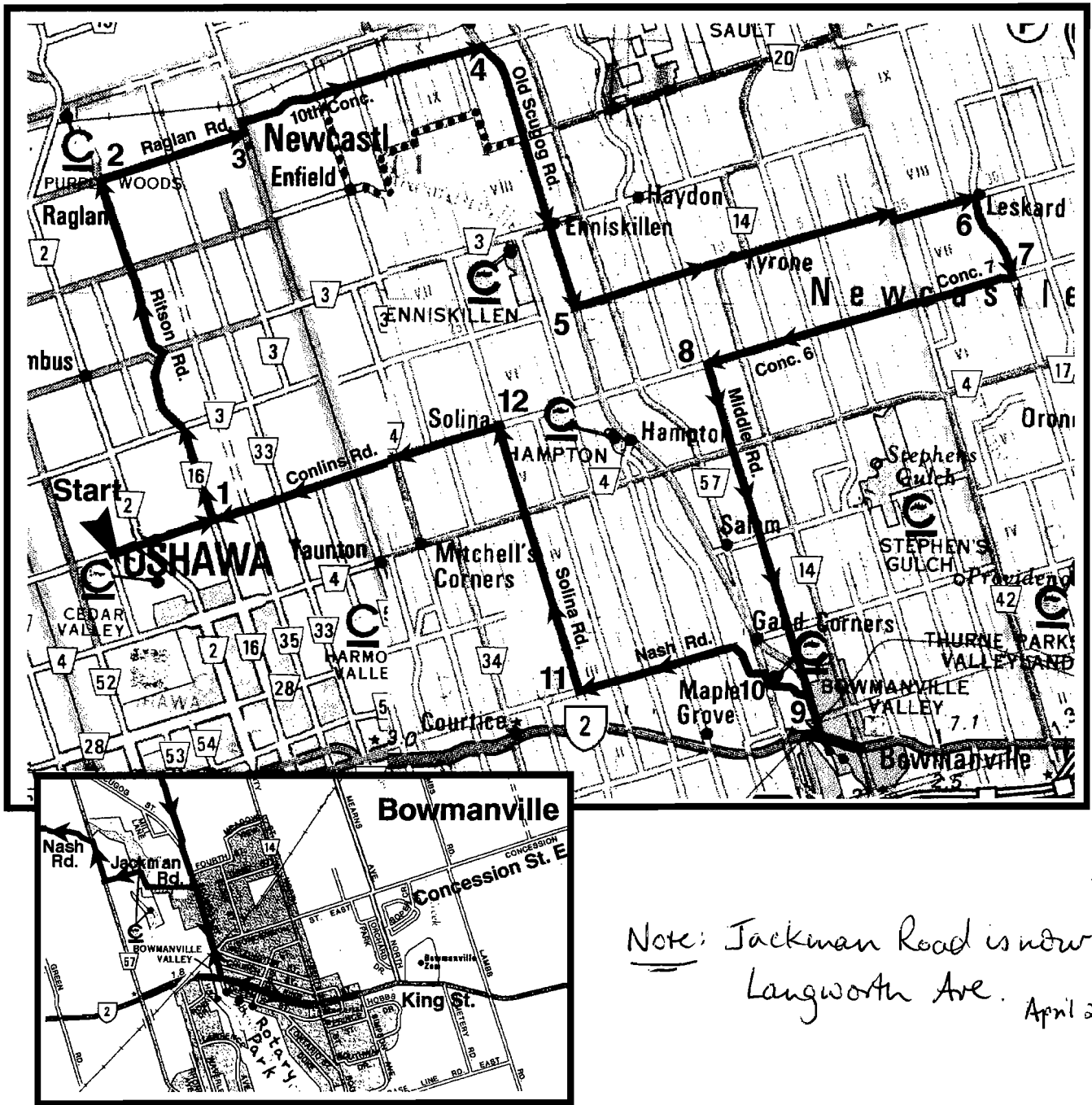
0.8 57.7  C. R. 57 for 0.3 k (Caution - Busy road)

0.3 58.0  Nash Rd. (10)

5.0 63.0  Solina Rd. (11)

6.2 69.2  6th Conc. (12) (Becomes 5th Conc. / Conlin Rd.)

10.0 79.2  **Durham College** north parking lot



Note: Jackman Road is now  
Langworth Ave. April 2006

Beeline to Bowmanville - Long Route 79 km

2020, 01, 02, 03, 04, 06 → 2010